

Jawbone to Randsburg and back

0.0 From Jawbone Visitors' Center on Paved Rd

Green Sticker bikes use JB Wash trail

0.5 To Dove Spings on Pwr Line Dirt Rd

5.15 Up Dirt Rd

5.65 on PL Dirt Rd

7.8 Over hill Up Dirt Rd

**SPLIT AT**  
8.0 FOR HARDER WAY

ADVANCE CHART to "FOR HARDER WAY" -OR-

**for EASY way**

8.0 Always Open on Dirt Rd SC103

8.2 Up Pwr Line Dirt Rd

9.65 on Graded Rd SC94

10.35 Cross Hwy 14

10.4 to Gate

10.4 Along Fence

Next to Highway

10.65 Cross SW

11.25 Up Jeep Rd

11.8 Up Jeep Rd

12.25 Cross SW

12.6 Down Sandwash

12.8 Up Jeep Rd

13.2 Up Rocky Jeep Rd

14.6 Up Jeep Rd

14.75 Down @ Top of hill

15.35 Down Jeep Rd

**SET to 18.4**

THEN ADVANCE CHART to "CONTINUE ALL"

**for HARDER way**

8.0 on Dirt Rd for VERY

NOTE: This way is closed each month from 1st to 5th and from Feb 1 to June 1

8.15 CG

8.75 Into Sandwash

9.8 Down Sandwash

10.4 Down Sandwash

10.55 Cross Paved Rd

11.25 Just after bridge on Dirt Rd

12.9 on Dirt Rd

13.1 GATE

14.6 in Sandwash

14.65 Stay in wash to left of hill

14.7 Up Slab out of wash

14.8 on Jeep Rd

15.2 Up Jeep Rd

15.55 Up Jeep Rd

15.6 Up Jeep Rd

15.75 Stuff Down thru White

15.9 on Jeep Rd

16.2 Up Jeep Rd

16.8 on Ridge Jeep Rd

17.6 Up Hill

17.7 Along Ridge Jeep Rd

18.3 <sup>H</sup>



Down Jeep Rd

18.4 <sup>H</sup>



Down Jeep Rd

**CONTINUE ALL**  
↓ ↓ ↓

19.5



on Jeep Rd

Up Last Chance Canyon

19.75



Up Sandwash

21.55



Up Sandwash

Short Loop goes up

22.6

At mileage post



Up Sandwash

23.0



Up Jeep Rd

23.45



Up Canyon

Just before EP30

24.05



Up Ridge Trail

24.5



Up Ridge

24.7



Up Jeep Rd

25.1



Up Jeep Rd

25.15



Up Jeep Rd

25.2



Up Ridge @ Top

25.3



Up Jeep Rd

25.7



on Jeep Rd

25.9

Trail begins

26.0



Up Trail

26.2



Down Trail

26.3



Down Cyn

26.45



Down

26.45



on Trail

26.5

Past Tunnel

26.7



Down Dirt Rd

27.4



Up EP15

27.7



Cross SW

27.9



Down to Trail

28.35



on Trail

28.75



on Trail

28.8



Up Trail

29.0



on Trail

29.25



on Dirt Rd

29.8



Up EP100

30.1



Up Jeep Rd

31.2



Up Jeep Rd

31.85



Up Ridge

32.35



Down Canyon

32.6



Down Jeep Rd

32.9



Down Canyon

33.2



Up Canyon

33.6



Down Canyon

34.05



Down Jeep Rd

34.1



Down Jeep Rd

34.2



on EP15

34.45



Down EP15

34.9



From EP15

Down Jeep Rd

35.05



Down Jeep Rd

35.25

Up Jeep Rd



Cross Sandwash

35.3



Then Down Sandwash with Waterfall

Down Trail

35.55

Mine

35.65



on Jeep Rd from SW


36.15  on Jeep Rd


47.5  Up Pipe Rd

53.45  on R115


36.55  At Cabin

48.3  Down Paved Rd

54.45  on R115

37.15<sup>R</sup>  on Jeep Rd EP11  
Cross Easy way

48.45 Lunch at General Store or White House  
Then back the way you came

54.65  Under Hwy 395

37.6  From EP11

You can go to Joburg for gas if you can't go 100 Miles

54.7  on Trail


38.15  Up Jeep Rd

48.45  Up on Burma From White House

55.15  Cross RR 395 on R113

38.35  on Jeep Rd

48.6  Up Dirt Rd R110 At Tank

55.2  on R113

38.4  Down Canyon

48.8  on Dirt Rd

55.35  Cross R112


39.1  Down Canyon

49.25 Down Dirt Rd

55.8  on Jeep Rd EP21

39.45  Down Jeep Rd EP11

50.2  Cross Paved Rd

56.25  Down Into Sandwash

40.6  on EP110 At Hwy

51.15  Cross Paved Rd On R44

57.15  Up EP21

41.0  on EP110

51.6  on Trail

58.2  Up EP15 Sandwash

41.05 on EP110  Cross Sandwash

51.7  on Trail Before 395


59.5  on Jeep Rd


41.35  on EP110


51.85  on Trail R66

59.5  on Jeep Rd EP15

41.55  Cross Paved Rd on R110


52.6  on R115

59.6  Down Jeep Rd EP15

42.15  Under RR

52.95  on R115

60.35  Up Canyon Jeep Rd


42.5  on R110

53.0  on R115

60.95  Down Cyn JR @ Pass

46.7  Cross Paved Rd

53.2  Cross Jeep Rd

61.05  Down Canyon

61.45  Up Canyon

61.6 At Saddle	↑	Down Canyon	<u>68.0</u>	↙	Up Jeep Rd From SW	<u>75.2</u>	→	on EP15
<u>62.2</u>	←	Up Pwr Line Dirt Rd	<u>68.25</u>	→	Up Jeep Rd @ Post	<u>73.6</u>	↑	Up EP15
<u>62.85</u>	↗	Up Trail @ Top	68.4 After guzzler	↑	Up Jeep Rd	<u>72.15</u>	↑	on Jeep Rd
<u>63.0</u>	←	Down Ridge Trail	<u>68.5</u>	↙	Down Jeep Rd	<u>74.35</u>	↗	Down EP15
<u>63.8</u>	↑	Down Cyn	<u>68.9</u>	↗	Up Trail	<u>74.85</u>	→	Down EP15
<u>64.3</u>	←	on Jeep Rd	<u>69.9</u>	←	Down Sandwash	74.9	↗	Down EP15
<u>64.9</u> After Guzzler	↘	on Jeep Rd	<u>70.05</u>	↘	Up Sandwash	<u>75.65</u> Past EP15	↗	on EP30
<u>65.8</u>	↖	Up Jeep Rd	70.6	↑	Up Sandwash	<u>75.7</u> From EP30	↗	on Jeep Rd
<u>66.15</u>	↖	on Jeep Rd	<u>70.9</u>	↖	Up Jeep Rd From SW	76.15	↖	Cross Sandwash
<u>66.2</u>	↗	on Jeep Rd EP15	71.0	↑	Cross Sandwash	<u>76.55</u>	→	Up Rocky Jeep Rd
<u>66.25</u>	↗	on Jeep Rd	71.1	→	Up Sandwash	<u>76.75</u>	↖	@ Top
<u>66.3</u>	↑	on EP15	<u>71.15</u>	→	Up Canyon From EP	<u>76.95</u>	↗	Up Jeep Rd
<u>67.0</u>	↖	on EP15	71.45	↗	Up EP	<u>77.15</u>	←	Up Jeep Rd @ Mine
<u>67.2</u>	↑	on Jeep Rd	71.7	↖	Up Jeep Rd	<u>78.15</u>	←	Down Jeep Rd
67.3	↗	on Jeep Rd	<u>71.85</u>	←	on EP26	78.35	↑	on Jeep Rd
67.55	↗	on Jeep Rd	72.55	↗	on EP26	Stone Cabin to right	↑	on Jeep Rd
<u>67.75</u>	↗	Up Canyon	74.9	↑	Cross Sandwash	<u>78.75</u>	↗	on EP15
			75.05	↑	Up Jeep Rd			

78.85		Up EP15	<u>83.55</u>		Up Jeep Rd	<u>88.3</u>		Down Sandwash
<u>79.85</u>		Into Mine	83.95		Up Jeep Rd	<u>88.5</u>		Down Sandwash
<u>79.95</u>		Along Stone Wall	<u>84.1</u>		Down Jeep Rd	89.0		Down Sandwash
Check out mine			84.15		Down Jeep Rd	<u>90.15</u>		on Jeep Rd
<u>80.0</u>		on Jeep Rd	<u>84.35</u>		Up Jeep Rd	<u>90.25</u>		Down hill
<u>80.0</u>		At Stone Tank	<u>84.45</u>		Down Jeep Rd	90.25		Thru Tunnel
<u>80.05</u>		on Dirt Rd	<u>84.55</u>		on Jeep Rd	<u>90.95</u>		in Sandwash
<u>80.3</u>		on Jeep Rd	Follow ridge		on Jeep Rd	91.55		Past ramp to Visitors' Center
<u>80.4</u>		on Jeep Rd	84.7		on Jeep Rd	<u>91.6</u>		to Dirt Rd
<u>80.65</u>		Up Jeep Rd	<u>85.1</u>		on Jeep Rd	<u>92.35</u>		on Pwr Line Dr
Past Sign			<u>85.15</u>		on Jeep Rd	<u>95.7</u>		Up Dirt Rd
81.55		Down Canyon	85.55		Up Jeep Rd	<u>96.2</u>		on PL Dirt Rd
<u>81.8</u>		Down Sandwash	<u>86.05</u>		Up Jeep Rd	<u>0.85</u>		on Paved Rd
<u>82.3</u> <sup>R</sup>		Up Jeep Rd	86.35		View of Opel Mine Down on	<u>1.35</u>		Into Visitors' Center
Continue Short Loop			<u>86.85</u>		Down Jeep Rd	**** SECTION TOTALS **** (TOT HARD MI= 101.35) (TOT EASY MI= 98.30)		
<u>82.8</u>		Up Jeep Rd	<u>86.95</u>		on Jeep Rd			
82.9		Down Jeep Rd	Opel sign on Left		Down Canyon Jeep Rd			
83.0		Down Jeep Rd	<u>87.1</u>		Down Canyon Jeep Rd			
<u>83.3</u>		on Jeep Rd	87.7		Over Hill			
<u>83.35</u>		Up Jeep Rd	88.0		Down Sandwash			